

ESTACION METEOROLOGICA VIVERO MUNICIPAL CAMPO SANTO YUNGAY



1. Nombre:

ESTACION METEOROLOGICA VIVERO MUNICIPAL DEL CAMPO SANTO YUNGAY

2. Ubicación Geográfica

Provincia : YUNGAY
Distrito : YUNGAY
Localidad : YUNGAY

3. Coordenadas Geográficas

Latitud : 09°09'9.3" Sur
Longitud : 77°44'13.2" Oeste
Altitud : 2556 m.s.n.m.

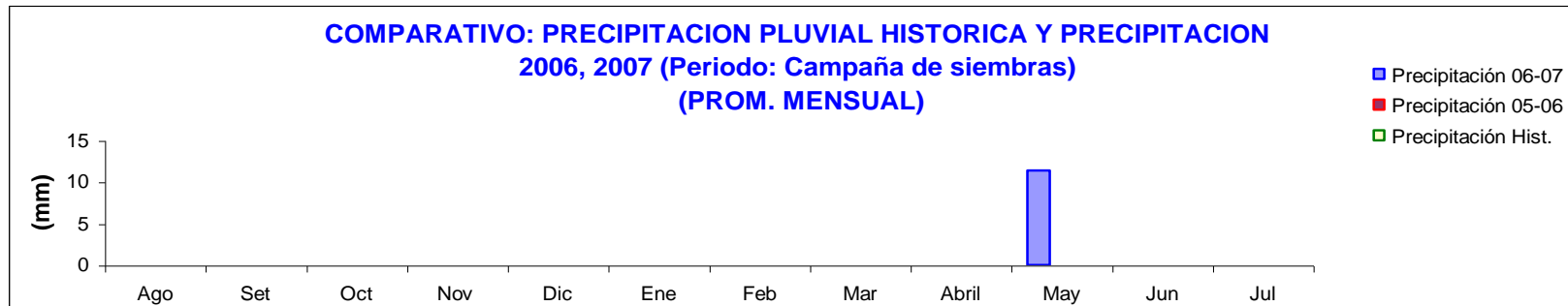
CUADRO RESUMEN

Información Metereológica Mensual por Campaña de Siembra 2006-2007

Estación: Vivero Municipal Campo Santo
Departamento: Ancash
Provincia: Yungay
Distrito: Yungay

Latitud: 09°9'9.3" Sur **EPE** 4 METROS
Longitud: 77°44'13.2" Oeste
Altitud: 2,556 m.s.n.m.
Campaña 2006 - 2007

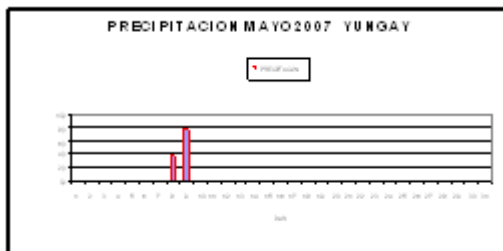
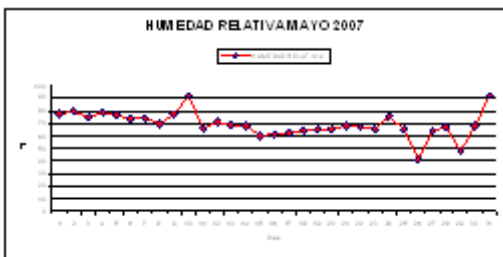

Variable	2006-2007											
	Ago	Set	Oct	Nov	Dic	Ene	Feb	Mar	Abril	May	Jun	Jul
T° máxima promedio (°C)										23.63	25.35	25.43
T° máxima absoluta (°C)										27.00	28.00	28.00
T° mínima promedio (°C)										9.68	7.32	7.15
T° mínima absoluta (°C)										6.00	5.50	5.50
T° promedio (°C)										15.93	15.73	16.04
HR promedio 07 horas (%)										89.36	83.94	79.66
HR promedio 13 horas (%)										42.92	39.97	37.23
HR promedio 19 horas (%)										73.96	61.90	52.25
HR promedio (%)										68.75	61.94	56.38
Precipitación 06-07 (mm)										11.40	0.00	0.00
Precipitación 05-06 (mm)												
Precipitación Hist. (mm)												



INFORME AGROMETEOROLOGICO DIARIO

DRA ANCASH
PROVINCIA YUNGAY
MES MAYO 2007


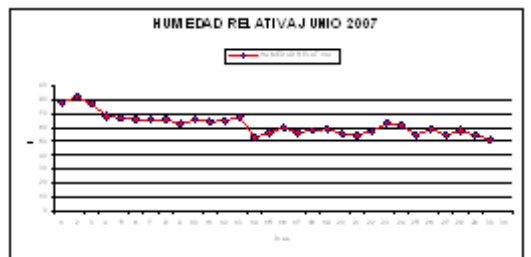

Fecha	Dia	T° Mínima	T° Máxima	H. RELATIVA	T.Precipitacion
01/05/2007	1	10.0	24.0	78	0.0
02/05/2007	2	9.5	21.0	80	0.0
03/05/2007	3	11.5	24.0	75	0.0
04/05/2007	4	11.0	23.0	78	0.0
05/05/2007	5	12.0	22.0	77	0.0
06/05/2007	6	11.0	23.0	74	0.0
07/05/2007	7	11.5	24.0	74	0.0
08/05/2007	8	11.0	23.0	70	3.7
09/05/2007	9	10.5	26.0	78	7.7
10/05/2007	10	10.0	23.0	92	0.0
11/05/2007	11	11.0	27.0	66	0.0
12/05/2007	12	10.0	15.0	71	0.0
13/05/2007	13	9.0	24.0	70	0.0
14/05/2007	14	9.0	25.0	68	0.0
15/05/2007	15	8.5	27.0	61	0.0
16/05/2007	16	8.5	25.0	62	0.0
17/05/2007	17	8.0	25.0	62	0.0
18/05/2007	18	8.0	25.0	64	0.0
19/05/2007	19	10.5	25.0	65	0.0
20/05/2007	20	13.0	25.0	65	0.0
21/05/2007	21	10.5	24.0	68	0.0
22/05/2007	22	7.0	24.0	68	0.0
23/05/2007	23	10.5	25.0	66	0.0
24/05/2007	24	10.0	20.0	76	0.0
25/05/2007	25	10.0	22.0	65	0.0
26/05/2007	26	6.0	25.0	41	0.0
27/05/2007	27	11.0	25.0	65	0.0
28/05/2007	28	9.0	22.0	67	0.0
29/05/2007	29	6.0	26.0	48	0.0
30/05/2007	30	7.0	20.0	68	0.0
31/05/2007	31	7.0	20.0	92	0.0
1° Dec		10.8	23.3	78	11.4
2° Dec		9.6	24.3	65	0.0
3° Dec		8.5	23.0	66	0.0
Promedio		9.6	23.5	69	11.4
Del total		6.0	27.0		



INFORME AGROMETEOROLOGICO DIARIO

DRA ANCASH
PROVINCIA YUNGAY
MES JUNIO 2007



Fecha	Dia	T° Mínima	T° Máxima	H. RELATIVA	T.Precipitacion
01/06/2007	1	8.0	22.0	78	0.0
02/06/2007	2	8.0	20.0	82	0.0
03/06/2007	3	11.0	21.0	77	0.0
04/06/2007	4	7.0	25.0	68	0.0
05/06/2007	5	8.0	26.0	67	0.0
06/06/2007	6	7.0	26.0	66	0.0
07/06/2007	7	6.5	26.0	66	0.0
08/06/2007	8	6.5	26.0	66	0.0
09/06/2007	9	7.0	26.0	62	0.0
10/06/2007	10	6.0	24.0	66	0.0
11/06/2007	11	6.5	25.0	64	0.0
12/06/2007	12	9.0	26.0	65	0.0
13/06/2007	13	7.0	24.0	67	0.0
14/06/2007	14	6.5	28.0	53	0.0
15/06/2007	15	7.0	26.0	57	0.0
16/06/2007	16	7.0	26.0	60	0.0
17/06/2007	17	8.0	25.0	56	0.0
18/06/2007	18	7.0	26.5	58	0.0
19/06/2007	19	7.0	26.0	59	0.0
20/06/2007	20	8.0	25.5	55	0.0
21/06/2007	21	7.5	26.0	54	0.0
22/06/2007	22	6.5	24.5	57	0.0
23/06/2007	23	8.0	25.5	63	0.0
24/06/2007	24	7.0	26.0	61	0.0
25/06/2007	25	8.0	26.5	55	0.0
26/06/2007	26	7.5	26.0	59	0.0
27/06/2007	27	7.0	27.5	54	0.0
28/06/2007	28	7.0	26.0	58	0.0
29/06/2007	29	5.5	25.5	54	0.0
30/06/2007	30	7.5	27.0	51	0.0
1° Dec		7.5	24.2	70	0.0
2° Dec		7.3	25.8	59	0.0
3° Dec		7.2	26.1	57	0.0
Promedio		7.3	25.4	62	0.0
Del total		5.5	28.0		



INFORME AGROMETEOROLOGICO DIARIO

DRA ANCASH
PROVINCIA YUNGAY
MES JULIO 2007

Fecha	Dia	T° Mínima	T° Máxima	H. RELATIVA	T.Precipitacion
01/07/2007	1	6.0	25.5	46	0.0
02/07/2007	2	5.5	26.0	57	0.0
03/07/2007	3	6.5	26.5	51	0.0
04/07/2007	4	6.5	26.0	52	0.0
05/07/2007	5	6.5	26.0	55	0.0
06/07/2007	6	6.0	25.5	55	0.0
07/07/2007	7	5.5	24.5	58	0.0
08/07/2007	8	7.5	24.5	55	0.0
09/07/2007	9	10.5	25.0	55	0.0
10/07/2007	10	8.5	27.0	54	0.0
11/07/2007	11	8.5	26.0	54	0.0
12/07/2007	12	6.5	27.0	57	0.0
13/07/2007	13	6.5	26.0	54	0.0
14/07/2007	14	6.0	25.5	56	0.0
15/07/2007	15	6.5	26.0	58	0.0
16/07/2007	16	6.5	26.0	61	0.0
17/07/2007	17	6.0	26.0	59	0.0
18/07/2007	18	6.5	25.0	61	0.0
19/07/2007	19	10.5	26.0	60	0.0
20/07/2007	20	10.5	23.5	62	0.0
21/07/2007	21	10.0	26.5	60	0.0
22/07/2007	22	6.5	26.5	57	0.0
23/07/2007	23	5.5	24.0	61	0.0
24/07/2007	24	7.5	25.0	62	0.0
25/07/2007	25	6.0	26.0	58	0.0
26/07/2007	26	6.5	25.5	52	0.0
27/07/2007	27	9.0	26.0	52	0.0
28/07/2007	28	8.0	28.0	56	0.0
29/07/2007	29	6.5	26.0	56	0.0
30/07/2007	30	6.0	26.0	58	0.0
31/07/2007	31	6.0	25.0	56	0.0
1° Dec		6.9	25.7	54	0.0
2° Dec		7.4	25.7	58	0.0
3° Dec		7.0	25.9	57	0.0
Promedio		7.1	25.7	56	0.0
Del total		5.5	28.0		

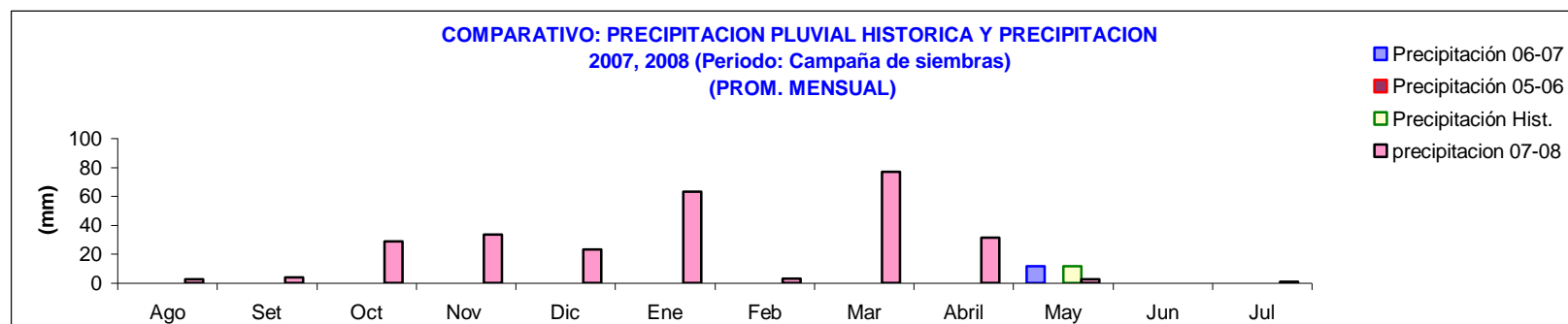


CUADRO RESUMEN

Información Metereológica Mensual por Campaña de Siembra 2007-2008

Estación:	Vivero Municipal Campo Santo	Latitud:	09°9.3" Sur	EPE 4 METROS
Departamento:	Ancash	Longitud:	77°44'132" Oeste	
Provincia:	Yungay	Altitud:	2556 m.s.n.m.	
Distrito:	Yungay	Campaña	2007 - 2008	

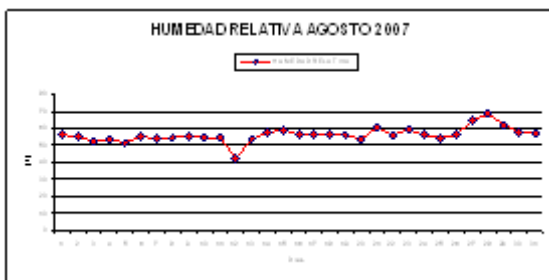

Variable	2007-2008											
	Ago	Set	Oct	Nov	Dic	Ene	Feb	Mar	Abril	May	Jun	Jul
T° máxima promedio (°C)	25.3	26.3	25.4	26.0	25.7	23.5	22.9	22.7	22.4	24.8	26.2	25.6
T° máxima absoluta (°C)	27.0	29.5	28.0	28.5	28.5	27.0	27.0	26.0	27.0	28.0	28.0	27.0
T° mínima promedio (°C)	7.0	9.0	10.1	10.8	9.7	11.3	10.8	10.5	10.9	8.9	7.3	6.2
T° mínima absoluta (°C)	5.0	7.0	5.0	9.0	4.0	8.0	8.5	5.0	8.0	6.5	4.5	4.0
T° promedio (°C)	15.9	16.9	16.7	17.4	16.8	16.4	16.0	15.6	15.5	16.0	7.4	15.4
HR promedio 07 horas (%)	80	79	78	85	81	90	91	92	95	88	84	83
HR promedio 13 horas (%)	38	38	38	40	37	50	58	59	65	47	39	33
HR promedio 19 horas (%)	50	53	63	75	65	82	81	82	79	60	55	47
HR promedio (%)	56	56	60	66	61	74	77	77	80	65	59	54
Precipitación 07-08 (mm)	2.6	3.9	28.7	33.3	23.1	62.9	3.0	77.0	31.2	2.7	0.0	1.0
Precipitación 06-07 (mm)										11.40	0.00	0.00
Precipitación 05-06 (mm)												
Precipitación Hist. (mm)										11.40	0.00	0.00



INFORME AGROMETEOROLOGICO DIARIO

DRA
PROVINCIA YUNGAY
MES AGOSTO 2007

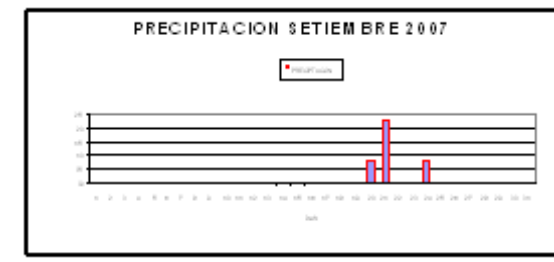


Fecha	Dia	T° Mínima	T° Máxima	H. RELATIVA	T.Precipitacion
01/08/2007	1	6.0	25.5	56	0.0
02/08/2007	2	6.0	25.5	55	0.0
03/08/2007	3	6.5	27.0	52	0.0
04/08/2007	4	6.5	26.0	53	0.0
05/08/2007	5	6.5	24.5	52	0.0
06/08/2007	6	6.5	25.0	55	0.0
07/08/2007	7	6.0	26.0	54	0.0
08/08/2007	8	5.0	25.0	54	0.0
09/08/2007	9	6.0	25.5	55	0.0
10/08/2007	10	6.0	26.5	55	0.0
11/08/2007	11	8.0	26.0	54	0.0
12/08/2007	12	8.5	26.0	43	0.0
13/08/2007	13	8.5	27.0	54	0.0
14/08/2007	14	7.0	26.5	58	0.0
15/08/2007	15	6.5	25.0	59	0.0
16/08/2007	16	8.0	25.0	56	0.0
17/08/2007	17	7.5	24.5	57	0.0
18/08/2007	18	10.0	25.0	56	0.0
19/08/2007	19	8.5	25.0	56	0.0
20/08/2007	20	8.0	25.5	54	0.0
21/08/2007	21	6.5	26.5	60	0.0
22/08/2007	22	6.0	25.0	56	0.0
23/08/2007	23	5.5	24.0	59	0.0
24/08/2007	24	5.0	25.0	56	0.0
25/08/2007	25	5.5	24.0	54	0.0
26/08/2007	26	6.5	24.0	56	0.0
27/08/2007	27	6.5	24.0	64	0.0
28/08/2007	28	8.5	25.0	68	0.0
29/08/2007	29	7.5	22.5	62	2.6
30/08/2007	30	10.0	26.0	58	0.0
31/08/2007	31	9.5	27.0	57	0.0
1° Dec		6.1	25.7	54	0.0
2° Dec		8.1	25.6	55	0.0
3° Dec		7.0	24.8	59	2.6
Promedio		7.0	25.3	56	2.6
Del total		5.0	27.0		



INFORME AGROMETEOROLOGICO DIARIO

DRA
PROVINCIA YUNGAY
MES SETIEMBRE 2007

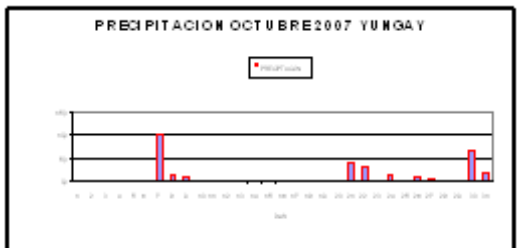
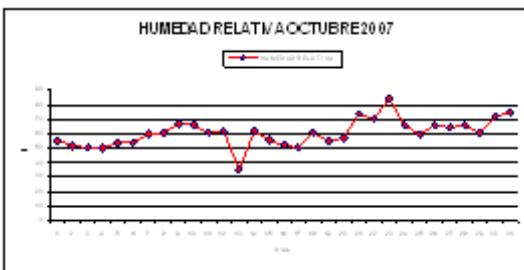

Fecha	Dia	T° Mínima	T° Máxima	H. RELATIVA	T.Precipitacion
01/09/2007	1	7.5	26.0	63	0.0
02/09/2007	2	8.0	27.0	57	0.0
03/09/2007	3	7.5	27.0	58	0.0
04/09/2007	4	7.0	27.0	51	0.0
05/09/2007	5	8.5	27.0	56	0.0
06/09/2007	6	11.5	24.5	53	0.0
07/09/2007	7	7.5	27.5	55	0.0
08/09/2007	8	7.5	26.5	55	0.0
09/09/2007	9	9.0	25.0	48	0.0
10/09/2007	10	7.5	27.0	66	0.0
11/09/2007	11	7.0	27.0	57	0.0
12/09/2007	12	8.0	28.0	59	0.0
13/09/2007	13	7.5	26.5	58	0.0
14/09/2007	14	7.5	26.5	53	0.0
15/09/2007	15	9.5	28.0	53	0.0
16/09/2007	16	8.5	24.0	60	0.0
17/09/2007	17	8.5	25.0	62	0.0
18/09/2007	18	8.5	27.5	56	0.0
19/09/2007	19	10.0	28.0	56	0.0
20/09/2007	20	12.5	26.0	59	0.8
21/09/2007	21	10.0	24.0	70	2.3
22/09/2007	22	12.0	26.0	61	0.0
23/09/2007	23	12.0	24.0	62	0.0
24/09/2007	24	12.5	24.0	65	0.8
25/09/2007	25	11.0	26.0	56	0.0
26/09/2007	26	10.0	24.5	55	0.0
27/09/2007	27	8.5	26.0	52	0.0
28/09/2007	28	8.0	29.5	49	0.0
29/09/2007	29	8.0	28.5	41	0.0
30/09/2007	30	8.0	26.0	48	0.0
1° Dec		8.2	26.5	56	0.0
2° Dec		8.8	26.7	57	0.8
3° Dec		10.0	25.9	56	3.1
Promedio		9.0	26.3	56	3.9
Del total		7.0	29.5		



INFORME AGROMETEOROLOGICO DIARIO

DRA ANCASH
PROVINCIA YUNGAY
MES OCTUBRE 2007

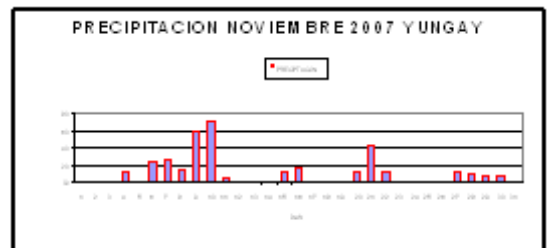
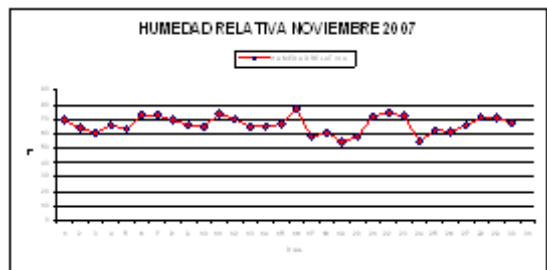
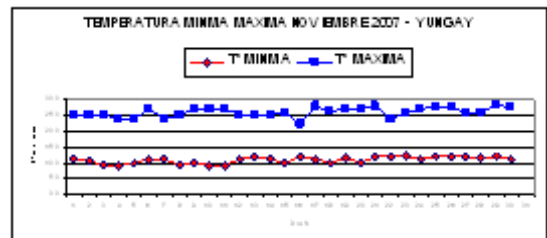
Fecha	Dia	T° Mínima	T° Máxima	H. RELATIVA	T.Precipitacion
01/10/2007	1	8.5	27.0	56	0.0
02/10/2007	2	8.0	27.0	52	0.0
03/10/2007	3	8.0	28.0	50	0.0
04/10/2007	4	9.0	27.5	50	0.0
05/10/2007	5	9.0	25.0	53	0.0
06/10/2007	6	9.0	25.5	53	0.0
07/10/2007	7	9.0	25.0	59	10.1
08/10/2007	8	12.0	26.5	61	1.2
09/10/2007	9	12.0	26.5	67	1.1
10/10/2007	10	11.5	25.1	65	0.0
11/10/2007	11	12.0	24.0	61	0.0
12/10/2007	12	11.0	25.0	62	0.0
13/10/2007	13	13.0	27.0	36	0.0
14/10/2007	14	7.0	26.0	62	0.0
15/10/2007	15	5.0	27.0	55	0.0
16/10/2007	16	6.0	27.0	52	0.0
17/10/2007	17	13.0	24.0	50	0.0
18/10/2007	18	11.0	26.0	60	0.0
19/10/2007	19	11.0	22.0	55	0.0
20/10/2007	20	11.0	27.0	57	0.0
21/10/2007	21	11.0	25.0	73	4.1
22/10/2007	22	10.0	27.0	70	2.9
23/10/2007	23	10.5	19.0	84	0.0
24/10/2007	24	11.0	25.0	65	1.2
25/10/2007	25	12.0	26.0	60	0.0
26/10/2007	26	10.0	24.0	65	0.8
27/10/2007	27	11.0	26.0	64	0.6
28/10/2007	28	10.0	23.0	66	0.0
29/10/2007	29	10.0	24.0	60	0.0
30/10/2007	30	11.0	25.0	72	6.7
31/10/2007	31	11.0	23.0	74	1.8
1° Dec		9.6	26.3	57	12.4
2° Dec		10.0	25.5	55	0.0
3° Dec		10.7	24.3	69	18.1
Promedio		10.1	25.3	60	30.5
Del total		5.0	28.0		



INFORME AGROMETEOROLOGICO DIARIO

DRA ANCASH
PROVINCIA YUNGAY
MES NOVIEMBRE 2007

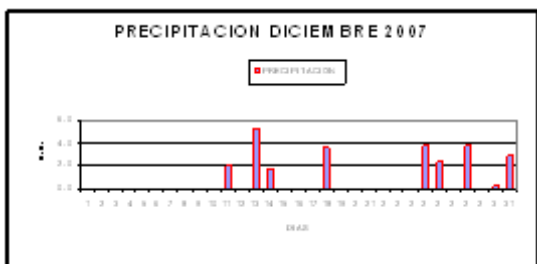

Fecha	Dia	T° Mínima	T° Máxima	H. RELATIVA	T.Precipitacion
01/11/2007	1	11.0	25.0	69	0.0
02/11/2007	2	10.5	25.0	64	0.0
03/11/2007	3	9.0	25.0	61	0.0
04/11/2007	4	9.0	24.0	66	1.1
05/11/2007	5	10.0	24.0	63	0.0
06/11/2007	6	11.0	27.0	72	2.4
07/11/2007	7	11.0	24.0	73	2.7
08/11/2007	8	9.0	25.0	69	1.5
09/11/2007	9	10.0	27.0	66	6.0
10/11/2007	10	9.0	27.0	65	7.1
11/11/2007	11	9.0	27.0	73	0.5
12/11/2007	12	11.0	25.0	70	0.0
13/11/2007	13	12.0	25.0	65	0.0
14/11/2007	14	11.0	25.0	65	0.0
15/11/2007	15	10.0	26.0	67	1.1
16/11/2007	16	12.0	22.0	77	1.7
17/11/2007	17	11.0	28.0	58	0.0
18/11/2007	18	10.0	26.5	61	0.0
19/11/2007	19	11.5	27.0	55	0.0
20/11/2007	20	10.0	27.0	58	1.2
21/11/2007	21	12.0	28.0	72	4.2
22/11/2007	22	12.0	24.0	74	1.1
23/11/2007	23	12.0	26.0	72	0.0
24/11/2007	24	11.0	27.0	55	0.0
25/11/2007	25	12.0	27.5	62	0.0
26/11/2007	26	12.0	27.5	61	0.0
27/11/2007	27	12.0	26.0	66	1.2
28/11/2007	28	11.5	26.0	71	0.9
29/11/2007	29	12.0	28.5	71	0.6
30/11/2007	30	11.0	27.5	68	0.6
1° Dec		10.0	25.3	67	20.8
2° Dec		10.8	25.9	65	4.5
3° Dec		11.8	26.8	67	8.6
Promedio		10.8	26.0	66	33.9
Del total		9.0	28.5		



INFORME AGROMETEOROLOGICO DIARIO

DRA
PROVINCIA ANCASH
MES YUNGAY
DICIEMBRE 2007

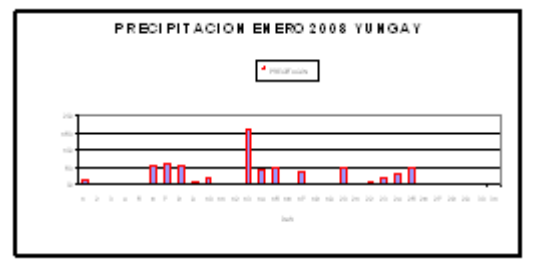
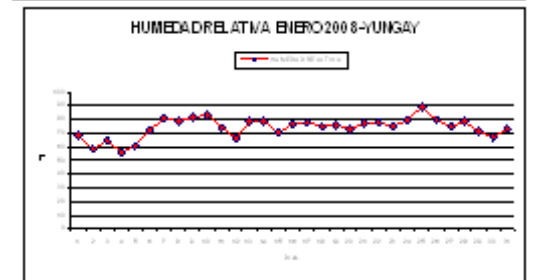

Fecha	Dia	T° Mínima	T° Máxima	H. RELATIVA	T.Precipitacion
01/12/2007	1	10.0	27.5	62	0.0
02/12/2007	2	8.0	28.5	58	0.0
03/12/2007	3	8.0	28.0	55	0.0
04/12/2007	4	5.0	27.5	53	0.0
05/12/2007	5	4.0	27.0	47	0.0
06/12/2007	6	6.0	26.0	52	0.0
07/12/2007	7	6.5	27.0	47	0.0
08/12/2007	8	10.0	26.0	53	0.0
09/12/2007	9	6.0	28.0	56	0.0
10/12/2007	10	7.0	27.0	60	0.0
11/12/2007	11	8.0	26.5	67	2.1
12/12/2007	12	9.0	24.0	66	0.0
13/12/2007	13	11.0	24.0	77	5.4
14/12/2007	14	12.0	26.0	71	1.7
15/12/2007	15	13.0	25.0	71	0.0
16/12/2007	16	13.0	24.0	59	0.0
17/12/2007	17	10.0	26.0	47	0.0
18/12/2007	18	12.5	27.0	65	3.6
19/12/2007	19	10.5	26.0	59	0.0
20/12/2007	20	10.0	25.0	67	0.0
21/12/2007	21	12.0	24.0	67	0.0
22/12/2007	22	12.0	25.0	54	0.0
23/12/2007	23	10.0	25.0	55	0.0
24/12/2007	24	8.0	23.0	56	0.0
25/12/2007	25	10.0	22.0	66	3.8
26/12/2007	26	12.0	25.0	70	2.4
27/12/2007	27	12.0	25.0	66	0.0
28/12/2007	28	11.5	27.0	74	3.8
29/12/2007	29	12.0	25.0	62	0.0
30/12/2007	30	12.0	25.0	63	0.3
31/12/2007	31	12.0	26.0	70	3.0
1° Dec		7.1	27.3	54	0.0
2° Dec		10.9	25.4	65	12.8
3° Dec		11.2	24.7	64	13.3
Promedio		9.8	25.7	61	26.1
Del total		4.0	28.5		



INFORME AGROMETEOROLOGICO DIARIO

DRA
PROVINCIA ANCASH
MES YUNGAY
ENERO 2008

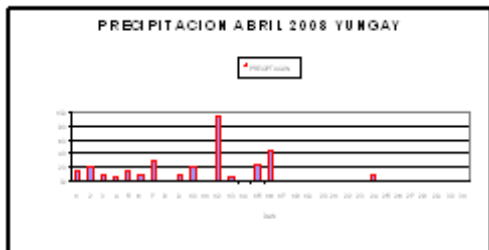
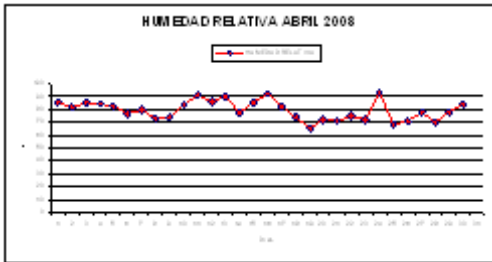

Fecha	Dia	T° Mínima	T° Máxima	H. RELATIVA	T.Precipitacion
01/01/2008	1	12.0	25.0	68	1.2
02/01/2008	2	12.0	27.0	58	0.0
03/01/2008	3	10.0	26.0	65	0.0
04/01/2008	4	9.0	27.0	56	0.0
05/01/2008	5	10.0	27.0	61	0.0
06/01/2008	6	11.0	27.0	72	5.4
07/01/2008	7	11.0	24.0	81	6.0
08/01/2008	8	12.0	23.0	79	5.5
09/01/2008	9	11.0	22.0	82	0.5
10/01/2008	10	11.5	20.0	83	1.5
11/01/2008	11	10.0	21.0	74	0.0
12/01/2008	12	9.0	24.0	66	0.0
13/01/2008	13	11.0	23.0	79	15.9
14/01/2008	14	11.0	23.0	79	3.9
15/01/2008	15	12.0	25.0	70	4.7
16/01/2008	16	11.0	23.0	77	0.0
17/01/2008	17	11.5	23.0	78	3.8
18/01/2008	18	11.0	24.0	75	0.0
19/01/2008	19	12.0	24.0	76	0.0
20/01/2008	20	11.0	25.0	73	4.9
21/01/2008	21	12.5	23.5	77	0.0
22/01/2008	22	13.5	24.0	78	0.3
23/01/2008	23	12.5	23.0	75	1.8
24/01/2008	24	12.0	23.0	80	2.7
25/01/2008	25	12.0	19.0	89	4.8
26/01/2008	26	12.0	21.0	80	0.0
27/01/2008	27	12.0	23.0	75	0.0
28/01/2008	28	12.0	20.0	79	0.0
29/01/2008	29	10.5	21.0	71	0.0
30/01/2008	30	11.0	25.0	67	0.0
31/01/2008	31	8.0	22.0	73	0.0
1° Dec		11.0	24.8	70	20.1
2° Dec		11.0	23.5	75	33.2
3° Dec		11.6	22.2	77	9.6
Promedio		11.2	23.5	74	62.9
Del total		8.0	27.0		



INFORME AGROMETEOROLOGICO DIARIO

DRA
PROVINCIA ANCASH
MES YUNGAY
ABRIL 2008

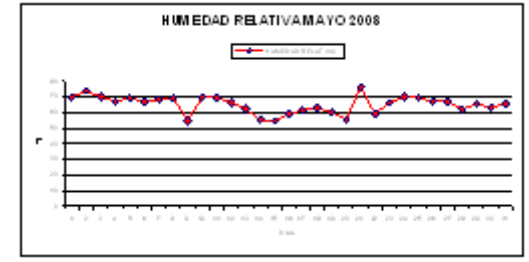

Fecha	Dia	T° Mínima	T° Máxima	H. RELATIVA	T.Precipitacion
01/04/2008	1	12.0	19.0	85	1.5
02/04/2008	2	12.0	20.0	82	2.1
03/04/2008	3	11.0	18.0	85	0.9
04/04/2008	4	11.0	19.0	85	0.6
05/04/2008	5	11.5	20.0	83	1.5
06/04/2008	6	12.0	24.0	77	0.9
07/04/2008	7	8.0	23.0	80	3.0
08/04/2008	8	12.0	23.0	73	0.0
09/04/2008	9	11.0	24.0	74	0.9
10/04/2008	10	11.5	19.0	84	2.1
11/04/2008	11	12.0	20.0	92	0.0
12/04/2008	12	9.0	21.0	87	9.3
13/04/2008	13	9.0	21.0	91	0.6
14/04/2008	14	11.0	22.0	78	0.0
15/04/2008	15	12.0	21.0	85	2.4
16/04/2008	16	9.0	21.5	92	4.5
17/04/2008	17	10.5	25.0	83	0.0
18/04/2008	18	10.5	26.0	74	0.0
19/04/2008	19	10.5	25.0	66	0.0
20/04/2008	20	12.0	23.5	72	0.0
21/04/2008	21	10.5	27.0	71	0.0
22/04/2008	22	9.0	23.5	75	0.0
23/04/2008	23	9.0	26.0	72	0.0
24/04/2008	24	11.0	24.0	94	0.9
25/04/2008	25	12.0	23.0	68	0.0
26/04/2008	26	10.0	23.0	71	0.0
27/04/2008	27	13.0	22.0	78	0.0
28/04/2008	28	11.0	22.0	70	0.0
29/04/2008	29	11.5	26.0	78	0.0
30/04/2008	30	11.0	21.0	85	0.0
1° Dec		11.2	20.9	81	13.5
2° Dec		10.6	22.6	82	16.8
3° Dec		10.8	23.8	76	0.9
Promedio		10.9	22.4	80	31.2
Del total		8.0	27.0		



INFORME AGROMETEOROLOGICO DIARIO

DRA
PROVINCIA ANCASH
MES YUNGAY
MAYO 2008

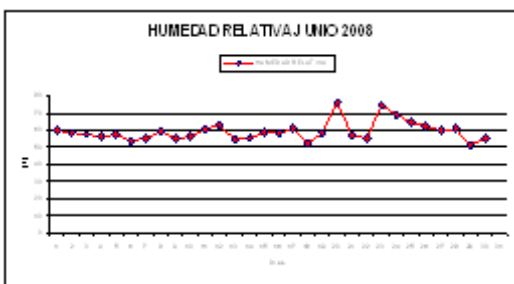

Fecha	Dia	T° Mínima	T° Máxima	H. RELATIVA	T.Precipitacion
01/05/2008	1	12.0	21.5	70	0.0
02/05/2008	2	12.0	24.0	74	2.7
03/05/2008	3	12.5	23.0	70	0.0
04/05/2008	4	12.0	25.0	67	0.0
05/05/2008	5	10.5	24.0	69	0.0
06/05/2008	6	8.5	25.0	67	0.0
07/05/2008	7	8.0	27.0	68	0.0
08/05/2008	8	7.0	27.0	69	0.0
09/05/2008	9	9.0	27.0	55	0.0
10/05/2008	10	10.0	20.0	70	0.0
11/05/2008	11	12.0	23.0	69	0.0
12/05/2008	12	8.5	25.0	66	0.0
13/05/2008	13	12.0	25.0	63	0.0
14/05/2008	14	9.5	25.5	55	0.0
15/05/2008	15	10.0	27.0	55	0.0
16/05/2008	16	8.0	27.0	59	0.0
17/05/2008	17	6.5	27.0	62	0.0
18/05/2008	18	7.0	28.0	63	0.0
19/05/2008	19	7.0	25.0	60	0.0
20/05/2008	20	7.0	25.5	56	0.0
21/05/2008	21	7.0	25.0	76	0.0
22/05/2008	22	7.5	25.0	60	0.0
23/05/2008	23	8.0	25.0	66	0.0
24/05/2008	24	7.0	26.0	70	0.0
25/05/2008	25	7.0	23.0	69	0.0
26/05/2008	26	9.5	24.0	67	0.0
27/05/2008	27	7.5	23.0	67	0.0
28/05/2008	28	6.5	24.0	62	0.0
29/05/2008	29	9.5	22.0	65	0.0
30/05/2008	30	8.0	25.0	63	0.0
31/05/2008	31	8.5	23.0	65	0.0
1° Dec		10.2	24.4	68	2.7
2° Dec		8.8	25.8	61	0.0
3° Dec		7.8	24.1	66	0.0
Promedio		8.9	24.7	65	2.7
Del total		6.5	28.0		



INFORME AGROMETEOROLOGICO DIARIO

DRA
PROVINCIA YUNGAY
MES JUNIO 2008


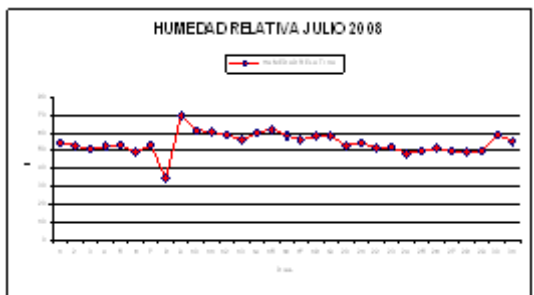

Fecha	Dia	T° Mínima	T° Máxima	H. RELATIVA	T.Precipitacion
01/06/2008	1	8.0	28.0	60	0.0
02/06/2008	2	7.0	27.0	59	0.0
03/06/2008	3	7.0	26.0	57	0.0
04/06/2008	4	5.5	26.0	56	0.0
05/06/2008	5	6.0	26.0	58	0.0
06/06/2008	6	5.0	28.0	54	0.0
07/06/2008	7	4.5	27.0	55	0.0
08/06/2008	8	6.0	25.0	59	0.0
09/06/2008	9	7.0	23.5	55	0.0
10/06/2008	10	7.0	26.0	56	0.0
11/06/2008	11	8.5	26.0	61	0.0
12/06/2008	12	7.5	27.0	63	0.0
13/06/2008	13	6.5	27.0	55	0.0
14/06/2008	14	8.5	25.0	55	0.0
15/06/2008	15	8.5	25.0	59	0.0
16/06/2008	16	7.5	26.0	58	0.0
17/06/2008	17	7.5	26.0	61	0.0
18/06/2008	18	8.0	27.0	53	0.0
19/06/2008	19	5.0	27.0	58	0.0
20/06/2008	20	6.0	27.0	76	0.0
21/06/2008	21	7.0	26.0	57	0.0
22/06/2008	22	7.0	25.0	56	0.0
23/06/2008	23	11.0	24.0	75	0.0
24/06/2008	24	12.0	24.0	69	0.0
25/06/2008	25	10.5	27.0	65	0.0
26/06/2008	26	8.0	27.0	62	0.0
27/06/2008	27	7.5	26.0	60	0.0
28/06/2008	28	7.0	27.0	60	0.0
29/06/2008	29	6.5	27.0	52	0.0
30/06/2008	30	6.0	27.0	56	0.0
1° Dec		6.3	26.3	57	0.0
2° Dec		7.4	26.3	60	0.0
3° Dec		8.3	26.0	61	0.0
Promedio		7.3	26.2	59	0.0
Del total		4.5	28.0		



INFORME AGROMETEOROLOGICO DIARIO

DRA
PROVINCIA YUNGAY
MES JULIO 2008

Fecha	Dia	T° Mínima	T° Máxima	H. RELATIVA	T.Precipitacion
01/07/2008	1	5.0	26.0	55	0.0
02/07/2008	2	5.5	26.0	53	0.0
03/07/2008	3	6.0	25.0	51	0.0
04/07/2008	4	4.0	25.0	52	0.0
05/07/2008	5	4.0	25.0	53	0.0
06/07/2008	6	5.0	27.0	49	0.0
07/07/2008	7	4.0	26.0	53	0.0
08/07/2008	8	5.5	22.0	35	1.0
09/07/2008	9	5.5	25.0	70	0.0
10/07/2008	10	9.0	23.0	62	0.0
11/07/2008	11	8.0	24.0	61	0.0
12/07/2008	12	7.0	25.0	60	0.0
13/07/2008	13	7.0	25.0	56	0.0
14/07/2008	14	6.0	25.0	60	0.0
15/07/2008	15	6.0	26.0	63	0.0
16/07/2008	16	7.0	27.0	58	0.0
17/07/2008	17	7.0	25.0	56	0.0
18/07/2008	18	5.0	25.0	58	0.0
19/07/2008	19	5.5	26.0	58	0.0
20/07/2008	20	6.0	27.0	53	0.0
21/07/2008	21	7.0	27.0	54	0.0
22/07/2008	22	9.0	26.0	52	0.0
23/07/2008	23	7.0	25.0	52	0.0
24/07/2008	24	5.5	26.0	49	0.0
25/07/2008	25	7.0	25.0	50	0.0
26/07/2008	26	6.0	27.0	51	0.0
27/07/2008	27	6.5	27.0	50	0.0
28/07/2008	28	7.0	27.0	49	0.0
29/07/2008	29	7.0	27.0	50	0.0
30/07/2008	30	6.0	26.0	59	0.0
31/07/2008	31	5.5	26.0	55	0.0
1° Dec		5.4	25.0	53	1.0
2° Dec		6.5	25.5	58	0.0
3° Dec		6.7	26.3	52	0.0
Promedio		6.2	25.6	54	1.0
Del total		4.0	27.0		



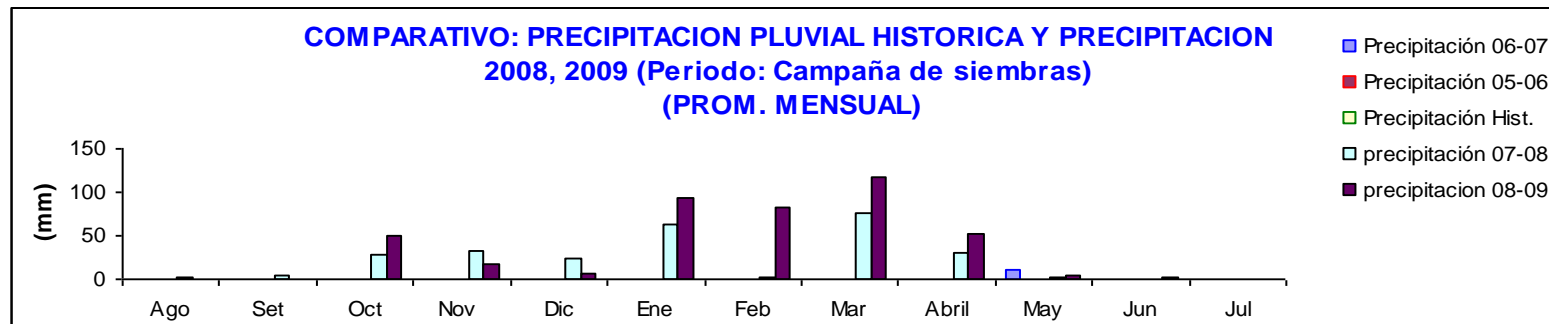
CUADRO RESUMEN

Información Metereológica Mensual por Campaña de Siembra 2008-2009

Estación: Vivero Municipal Campo Santo
Departamento: Ancash
Provincia: Yungay
Distrito: Yungay

Latitud: 09°9'9.3" Sur EPE 4 METROS
Longitud: 77°44'132" Oeste
Altitud: 2556 m.s.n.m.
Campaña 2008 - 2009


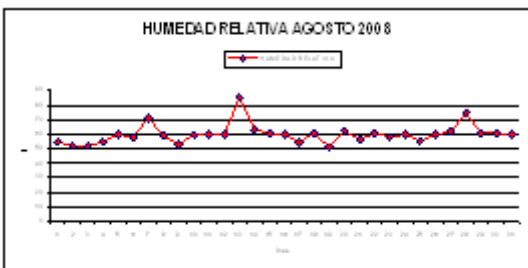

Variable	2008-2009											
	Ago	Set	Oct	Nov	Dic	Ene	Feb	Mar	Abril	May	Jun	Jul
T° máxima promedio (°C)	26,0	26,8	25,1	23,9	24,9	23,2	22,3	22,0	23,2	26,0	27,1	27,3
T° máxima absoluta (°C)	27,0	28,0	28,0	28,0	28,0	27,0	25,0	25,0	27,0	28,0	28,0	29,0
T° mínima promedio (°C)	7,9	8,8	11,5	12,1	10,8	11,4	11,4	11,4	11,0	9,3	7,7	7,4
T° mínima absoluta (°C)	6,0	7,0	8,5	10,0	7,0	8,5	9,0	9,5	8,5	7,5	4,5	6,0
T° promedio (°C)	16,1	16,9	16,6	16,5	16,7	16,0	15,7	15,7	16,3	16,9	16,8	16,5
HR promedio 07 horas (%)	84	81	87	87	87	90	92	94	92	92	89	82
HR promedio 13 horas (%)	37	36	41	51	43	52	62	61	59	46	35	40
HR promedio 19 horas (%)	59	50	72	71	63	86	91	90	85	70	58	57
HR promedio (%)	60	55	67	70	64	76	81	82	79	70	61	59
Precipitación 08-09 (mm)	0,0	0,0	50,7	17,9	6,9	94,2	82	118	52	5	2	1
Precipitación 07-08 (mm)	2,6	3,9	28,7	33,3	23,1	62,9	3,0	77,0	31,2	2,7	0,0	1,0
Precipitación 06-07 (mm)										11,40	0,00	0,00
Precipitación 05-06 (mm)												
Precipitación Hist. (mm)												



INFORME AGROMETEOROLOGICO DIARIO

DRA
PROVINCIA YUNGAY
MES AGOSTO 2008

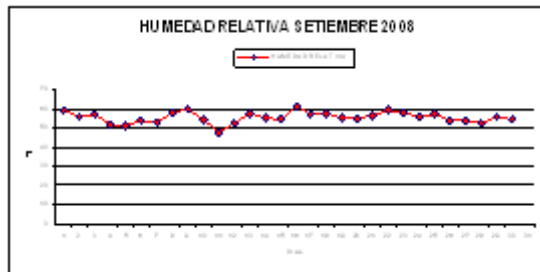

Fecha	Día	T° Mínima	T° Máxima	H. RELATIVA	T.Precipitacion
01/08/2008	1	8.0	25.0	55	0.0
02/08/2008	2	7.0	27.0	52	0.0
03/08/2008	3	6.0	27.0	52	0.0
04/08/2008	4	10.0	26.0	55	0.0
05/08/2008	5	9.0	27.0	59	0.0
06/08/2008	6	8.5	26.0	58	0.0
07/08/2008	7	11.0	26.0	71	0.0
08/08/2008	8	9.0	27.0	59	0.0
09/08/2008	9	10.0	26.0	53	0.0
10/08/2008	10	10.0	26.0	60	0.0
11/08/2008	11	7.0	26.0	60	0.0
12/08/2008	12	7.0	26.0	59	0.0
13/08/2008	13	7.0	25.0	85	0.0
14/08/2008	14	7.0	25.0	63	0.0
15/08/2008	15	6.5	27.0	60	0.0
16/08/2008	16	7.0	26.0	60	0.0
17/08/2008	17	7.0	26.0	55	0.0
18/08/2008	18	6.0	26.0	61	0.0
19/08/2008	19	6.0	25.0	51	0.0
20/08/2008	20	9.0	26.0	63	0.0
21/08/2008	21	8.0	25.0	56	0.0
22/08/2008	22	8.0	25.0	60	0.0
23/08/2008	23	8.0	26.0	58	0.0
24/08/2008	24	7.0	26.0	60	0.0
25/08/2008	25	9.0	27.0	56	0.0
26/08/2008	26	7.5	27.0	60	0.0
27/08/2008	27	9.0	25.0	61	0.0
28/08/2008	28	7.0	25.0	74	0.0
29/08/2008	29	7.0	27.0	60	0.0
30/08/2008	30	7.0	26.0	60	0.0
31/08/2008	31	7.0	25.0	60	0.0
1° Dec		8.9	26.3	57	0.0
2° Dec		7.0	25.8	62	0.0
3° Dec		7.7	25.8	61	0.0
Promedio		7.8	26.0	60	0.0
Del total		6.0	27.0		



INFORME AGROMETEOROLOGICO DIARIO

DRA
PROVINCIA YUNGAY
MES SETIEMBRE 2008

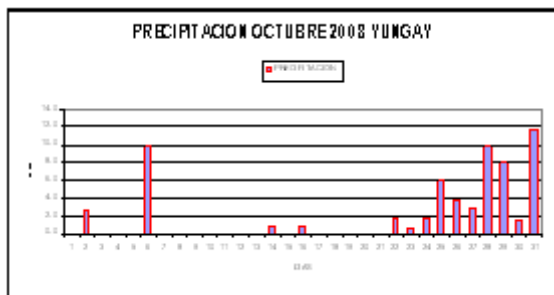


Fecha	Día	T° Mínima	T° Máxima	H. RELATIVA	T.Precipitacion
01/09/2008	1	7.0	28.0	59	0.0
02/09/2008	2	7.0	26.0	56	0.0
03/09/2008	3	7.0	27.0	57	0.0
04/09/2008	4	7.0	26.0	52	0.0
05/09/2008	5	7.0	25.0	51	0.0
06/09/2008	6	12.0	26.0	54	0.0
07/09/2008	7	9.0	27.0	53	0.0
08/09/2008	8	9.0	27.0	58	0.0
09/09/2008	9	8.0	27.0	60	0.0
10/09/2008	10	8.0	28.0	55	0.0
11/09/2008	11	8.0	28.0	48	0.0
12/09/2008	12	8.0	28.0	53	0.0
13/09/2008	13	8.0	28.0	58	0.0
14/09/2008	14	8.0	28.0	55	0.0
15/09/2008	15	11.5	28.0	54	0.0
16/09/2008	16	10.0	25.0	61	0.0
17/09/2008	17	10.0	27.0	57	0.0
18/09/2008	18	9.0	26.0	58	0.0
19/09/2008	19	11.0	28.0	55	0.0
20/09/2008	20	9.0	27.0	55	0.0
21/09/2008	21	9.0	26.0	57	0.0
22/09/2008	22	10.0	26.0	60	0.0
23/09/2008	23	8.0	27.0	58	0.0
24/09/2008	24	7.0	26.0	56	0.0
25/09/2008	25	7.5	28.0	57	0.0
26/09/2008	26	8.0	28.0	54	0.0
27/09/2008	27	11.0	27.0	54	0.0
28/09/2008	28	12.0	25.0	52	0.0
29/09/2008	29	9.0	25.0	56	0.0
30/09/2008	30	9.0	26.0	54	0.0
1° Dec		8.1	26.7	55	0.0
2° Dec		9.3	27.3	55	0.0
3° Dec		9.1	26.4	56	0.0
Promedio		8.8	26.8	55	0.0
Del total		7.0	28.0		



INFORME AGROMETEOROLOGICO DIARIO

DRA
PROVINCIA YUNGAY
MES OCTUBRE 2008

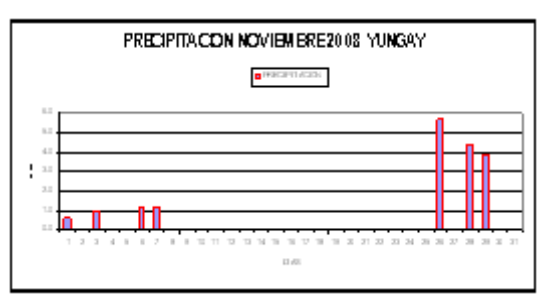
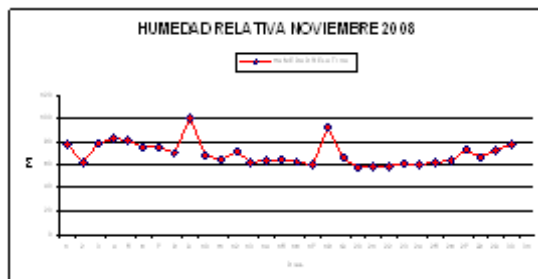

Fecha	Dia	T° Mínima	T° Máxima	H. RELATIVA	T.Precipitacion
01/10/2008	1	10.0	27.0	56	0.0
02/10/2008	2	9.0	24.0	70	2.7
03/10/2008	3	8.5	24.0	80	0.0
04/10/2008	4	11.0	25.0	62	0.0
05/10/2008	5	11.0	23.0	60	0.0
06/10/2008	6	12.0	22.0	76	9.8
07/10/2008	7	10.0	24.0	74	0.0
08/10/2008	8	9.0	27.0	63	0.0
09/10/2008	9	12.0	27.0	65	0.0
10/10/2008	10	12.0	22.0	75	0.0
11/10/2008	11	12.5	27.0	57	0.0
12/10/2008	12	11.0	24.0	60	0.0
13/10/2008	13	10.0	26.0	63	0.0
14/10/2008	14	12.0	24.0	66	0.9
15/10/2008	15	12.0	25.0	60	0.0
16/10/2008	16	12.0	27.0	65	0.9
17/10/2008	17	13.0	28.0	58	0.0
18/10/2008	18	12.5	21.0	68	0.0
19/10/2008	19	11.5	26.0	63	0.0
20/10/2008	20	10.0	27.0	57	0.0
21/10/2008	21	12.5	27.0	59	0.0
22/10/2008	22	11.5	27.0	58	1.8
23/10/2008	23	12.0	27.0	74	0.6
24/10/2008	24	11.5	24.0	78	1.8
25/10/2008	25	13.0	27.0	74	6.0
26/10/2008	26	12.5	26.0	73	3.8
27/10/2008	27	13.0	22.0	74	3.0
28/10/2008	28	13.0	24.0	62	9.8
29/10/2008	29	12.5	23.0	76	8.1
30/10/2008	30	12.5	26.0	75	1.5
31/10/2008	31	13.0	19.0	78	11.8
1° Dec		10.5	24.5	68	12.5
2° Dec		11.7	25.5	62	1.8
3° Dec		12.5	24.7	71	48.2
Promedio		11.5	24.9	67	62.5
Del total		8.5	28.0		



INFORME AGROMETEOROLOGICO DIARIO

DRA
PROVINCIA YUNGAY
MES NOVIEMBRE 2008

Fecha	Dia	T° Mínima	T° Máxima	H. RELATIVA	T.Precipitacion
01/11/2008	1	12.5	19.0	77	0.6
02/11/2008	2	12.5	23.0	62	0.0
03/11/2008	3	12.0	19.0	79	0.9
04/11/2008	4	12.0	19.0	83	0.0
05/11/2008	5	12.0	19.0	81	0.0
06/11/2008	6	12.0	23.0	75	1.2
07/11/2008	7	11.0	22.0	75	1.2
08/11/2008	8	12.0	24.0	71	0.0
09/11/2008	9	10.5	24.0	100	0.0
10/11/2008	10	12.0	23.0	68	0.0
11/11/2008	11	12.0	25.0	65	0.0
12/11/2008	12	11.0	21.0	72	0.0
13/11/2008	13	13.0	25.0	63	0.0
14/11/2008	14	13.0	24.0	63	0.0
15/11/2008	15	11.0	24.0	64	0.0
16/11/2008	16	13.0	25.0	63	0.0
17/11/2008	17	10.0	25.0	60	0.0
18/11/2008	18	12.0	24.0	92	0.0
19/11/2008	19	10.0	25.0	66	0.0
20/11/2008	20	12.5	26.0	57	0.0
21/11/2008	21	12.0	28.0	59	0.0
22/11/2008	22	14.0	27.0	58	0.0
23/11/2008	23	13.0	28.0	61	0.0
24/11/2008	24	12.0	28.0	60	0.0
25/11/2008	25	13.0	28.0	63	0.0
26/11/2008	26	13.0	27.0	63	5.7
27/11/2008	27	12.5	24.0	72	0.0
28/11/2008	28	12.0	25.0	67	4.4
29/11/2008	29	13.0	23.0	73	3.9
30/11/2008	30	13.0	20.0	77	0.0
1° Dec		11.9	21.5	77	3.9
2° Dec		11.8	24.4	66	0.0
3° Dec		12.8	25.8	65	14.0
Promedio		12.1	23.9	70	17.9
Del total		10.0	28.0		



INFORME AGROMETEOROLOGICO DIARIO

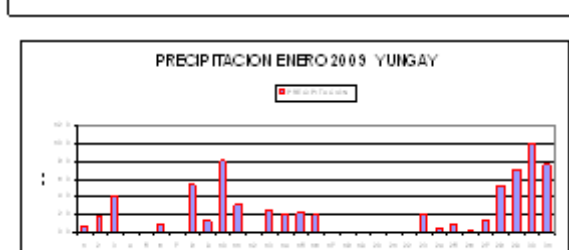

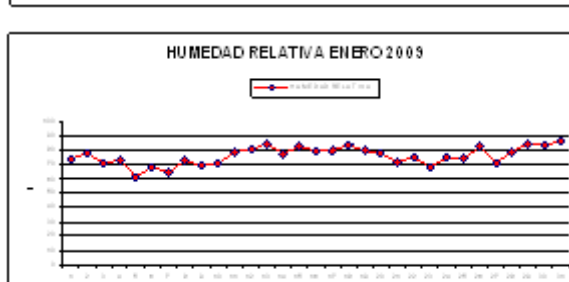
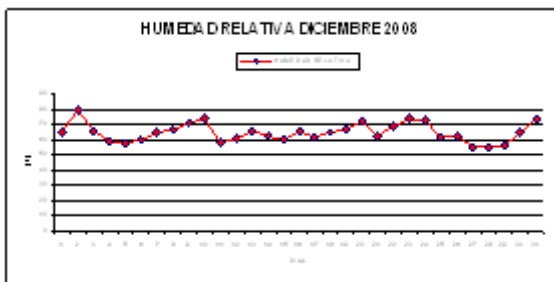


DRA
PROVINCIA YUNGAY
MES DICIEMBRE 2008

Fecha	Dia	T° Mínima	T° Máxima	H. RELATIVA	T.Precipitacion
01/12/2008	1	12.5	25.0	65	0.0
02/12/2008	2	12.0	21.0	80	0.0
03/12/2008	3	12.0	26.0	66	0.0
04/12/2008	4	11.5	25.0	59	0.0
05/12/2008	5	10.5	28.0	58	0.0
06/12/2008	6	10.0	26.0	60	0.0
07/12/2008	7	12.5	24.0	65	0.0
08/12/2008	8	12.0	25.0	67	3.0
09/12/2008	9	13.0	26.0	71	0.9
10/12/2008	10	12.0	28.0	74	0.0
11/12/2008	11	10.0	27.0	58	0.0
12/12/2008	12	11.5	25.0	61	0.0
13/12/2008	13	11.0	25.0	66	0.0
14/12/2008	14	9.0	26.0	62	0.0
15/12/2008	15	10.0	26.0	60	0.0
16/12/2008	16	11.0	25.0	66	0.0
17/12/2008	17	12.0	26.0	62	0.0
18/12/2008	18	12.0	26.0	65	0.0
19/12/2008	19	10.0	24.0	67	0.0
20/12/2008	20	11.0	21.0	72	0.0
21/12/2008	21	12.0	25.0	62	0.9
22/12/2008	22	12.5	21.0	69	0.0
23/12/2008	23	12.0	21.0	73	2.1
24/12/2008	24	13.0	22.0	72	0.0
25/12/2008	25	9.0	25.0	62	0.0
26/12/2008	26	7.0	24.0	62	0.0
27/12/2008	27	7.0	27.0	55	0.0
28/12/2008	28	7.0	25.0	55	0.0
29/12/2008	29	8.0	28.0	56	0.0
30/12/2008	30	10.0	25.0	65	0.0
31/12/2008	31	12.0	25.0	74	0.0
1° Dec		11.8	25.4	66	3.9
2° Dec		10.8	25.1	64	0.0
3° Dec		10.0	24.4	64	3.0
Promedio		10.8	24.9	65	6.9
Del total		7.0	28.0		

INFORME AGROMETEOROLOGICO DIARIO

DRA
PROVINCIA YUNGAY
MES ENERO 2009

Fecha	Dia	T° Mínima	T° Máxima	H. RELATIVA	T.Precipitacion
01/01/2009	1	10.0	27.0	74	0.8
02/01/2009	2	12.5	23.0	78	1.8
03/01/2009	3	12.5	26.0	71	4.0
04/01/2009	4	9.5	25.0	73	0.0
05/01/2009	5	13.0	25.0	62	0.0
06/01/2009	6	13.0	27.0	68	0.9
07/01/2009	7	13.0	27.0	64	0.0
08/01/2009	8	9.5	25.0	73	5.4
09/01/2009	9	10.0	24.0	69	1.4
10/01/2009	10	12.0	24.0	72	8.1
11/01/2009	11	12.0	24.0	79	3.2
12/01/2009	12	11.5	22.0	80	0.0
13/01/2009	13	12.0	20.0	85	2.6
14/01/2009	14	12.0	20.0	78	2.1
15/01/2009	15	12.5	21.0	82	2.3
16/01/2009	16	11.5	21.0	80	2.0
17/01/2009	17	12.0	20.0	80	0.0
18/01/2009	18	11.0	19.0	83	0.0
19/01/2009	19	11.5	21.5	80	0.0
20/01/2009	20	10.0	23.0	78	0.0
21/01/2009	21	9.5	26.0	72	0.0
22/01/2009	22	8.5	23.5	75	0.0
23/01/2009	23	10.5	21.0	68	2.0
24/01/2009	24	12.0	24.0	75	0.4
25/01/2009	25	11.0	26.0	74	0.9
26/01/2009	26	9.5	22.0	83	0.2
27/01/2009	27	12.0	26.0	72	1.4
28/01/2009	28	12.0	23.0	79	5.3
29/01/2009	29	12.5	20.0	84	7.0
30/01/2009	30	12.5	21.0	83	10.1
31/01/2009	31	12.0	21.0	86	7.7
1° Dec		11.5	25.3	70	22.4
2° Dec		11.6	21.2	80	12.2
3° Dec		11.1	23.0	77	35.0
Promedio		11.4	23.2	76	69.6
Del total		8.5	27.0		

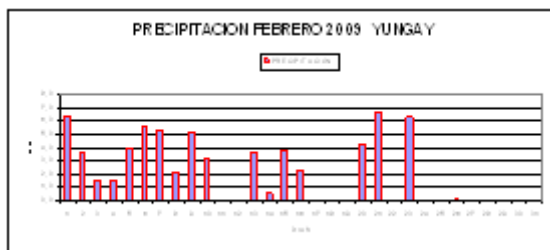
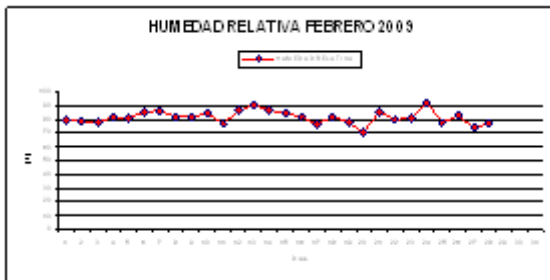



INFORME AGROMETEOROLOGICO DIARIO

DRA
PROVINCIA
MES

ANCASH
YUNGAY
FEBRERO 2009

Fecha	Dia	T° Mínima	T° Máxima	H. RELATIVA	T.Precipitacion
01/02/2009	1	9,0	23,0	80	6,3
02/02/2009	2	11,5	24,0	79	3,6
03/02/2009	3	12,0	25,0	78	1,5
04/02/2009	4	10,0	25,0	81	1,5
05/02/2009	5	12,5	24,0	81	4,0
06/02/2009	6	12,0	22,5	85	5,6
07/02/2009	7	13,0	22,0	87	5,3
08/02/2009	8	12,0	22,5	82	2,1
09/02/2009	9	12,0	23,5	81	5,1
10/02/2009	10	12,0	23,0	84	3,2
11/02/2009	11	10,0	20,5	77	0,0
12/02/2009	12	11,5	22,0	86	0,0
13/02/2009	13	12,0	20,0	90	3,6
14/02/2009	14	12,0	19,0	87	0,6
15/02/2009	15	13,0	22,0	84	3,8
16/02/2009	16	12,0	20,0	82	2,3
17/02/2009	17	10,0	22,0	77	0,0
18/02/2009	18	11,5	21,0	82	0,0
19/02/2009	19	10,0	23,0	78	0,0
20/02/2009	20	10,0	24,0	71	4,4
21/02/2009	21	12,0	22,0	86	6,8
22/02/2009	22	12,0	22,5	80	0,0
23/02/2009	23	11,5	21,0	81	6,3
24/02/2009	24	11,5	21,0	92	0,0
25/02/2009	25	12,5	22,0	77	0,0
26/02/2009	26	12,5	19,0	83	0,2
27/02/2009	27	11,0	23,5	74	0,0
28/02/2009	28	9,0	25,0	77	0,0
1° Dec		11,6	23,5	82	38,2
2° Dec		11,2	21,4	81	14,7
3° Dec		11,5	22,0	81	13,2
Promedio		11,4	22,3	81	66,1
Del total		9,0	25,0		

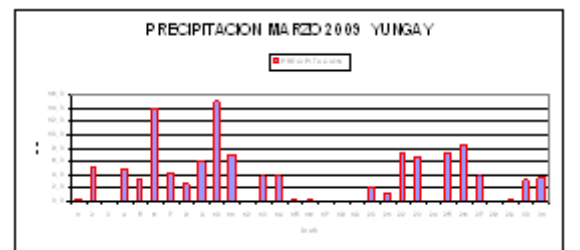
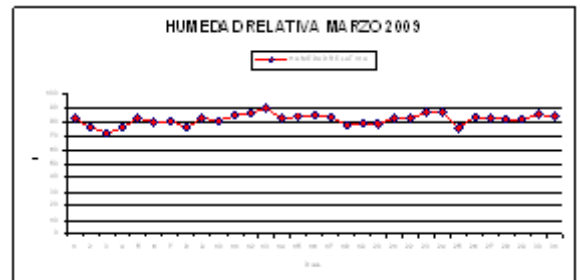



INFORME AGROMETEOROLOGICO DIARIO

DRA
PROVINCIA
MES

ANCASH
YUNGAY
MARZO 2009

Fecha	Dia	T° Mínima	T° Máxima	H. RELATIVA	T.Precipitacion
01/03/2009	1	12,5	21,0	82	0,3
02/03/2009	2	13,5	22,5	76	5,0
03/03/2009	3	11,0	22,5	72	0,0
04/03/2009	4	13,0	24,0	76	4,8
05/03/2009	5	12,5	21,0	83	3,2
06/03/2009	6	13,0	25,0	80	14,0
07/03/2009	7	10,0	23,5	81	4,2
08/03/2009	8	9,5	23,0	76	2,7
09/03/2009	9	9,5	22,0	82	6,0
10/03/2009	10	12,0	23,5	81	15,0
11/03/2009	11	11,5	23,0	84	7,1
12/03/2009	12	12,5	20,0	86	0,0
13/03/2009	13	12,0	17,0	89	3,8
14/03/2009	14	10,5	22,0	83	3,8
15/03/2009	15	12,0	21,0	83	0,3
16/03/2009	16	11,5	23,0	84	0,3
17/03/2009	17	12,0	22,0	83	0,0
18/03/2009	18	10,0	21,0	78	0,0
19/03/2009	19	11,0	23,0	79	0,0
20/03/2009	20	12,5	23,0	79	2,3
21/03/2009	21	9,5	22,0	82	1,2
22/03/2009	22	10,5	24,0	82	7,5
23/03/2009	23	11,5	21,0	87	6,6
24/03/2009	24	12,5	18,0	87	0,0
25/03/2009	25	11,0	25,0	76	7,5
26/03/2009	26	12,0	21,0	84	8,6
27/03/2009	27	11,5	21,0	82	3,8
28/03/2009	28	12,0	23,0	82	0,0
29/03/2009	29	10,5	22,5	82	0,3
30/03/2009	30	10,0	19,0	85	3,2
31/03/2009	31	11,5	21,0	84	3,6
1° Dec		11,7	22,8	79	55,1
2° Dec		11,6	21,5	83	17,5
3° Dec		11,1	21,6	83	42,2
Promedio		11,4	22,0	82	114,7
Del total		9,5	25,0		

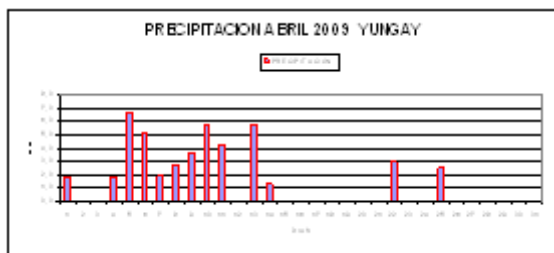
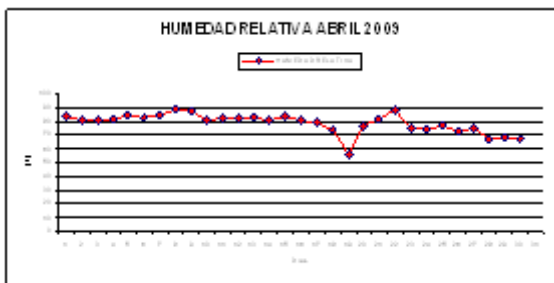



INFORME AGROMETEOROLOGICO DIARIO

DRA
PROVINCIA
MES

ANCASH
YUNGAY
ABRIL 2009

Fecha	Dia	T° Minima	T° Máxima	H. RELATIVA	T.Precipitacion
01/04/2009	1	10,5	18,0	84	1,8
02/04/2009	2	10,0	21,0	80	0,0
03/04/2009	3	11,0	22,0	81	0,0
04/04/2009	4	8,5	22,5	81	1,8
05/04/2009	5	11,0	22,0	85	6,8
06/04/2009	6	10,0	23,0	83	5,3
07/04/2009	7	12,0	21,0	84	2,0
08/04/2009	8	12,0	18,0	88	2,7
09/04/2009	9	11,5	19,0	87	3,8
10/04/2009	10	10,0	24,0	81	5,7
11/04/2009	11	11,0	21,5	82	4,2
12/04/2009	12	12,0	24,0	83	0,0
13/04/2009	13	12,0	21,0	83	5,7
14/04/2009	14	12,0	20,0	81	1,3
15/04/2009	15	10,5	22,5	84	0,0
16/04/2009	16	10,5	23,0	81	0,0
17/04/2009	17	10,0	24,0	79	0,0
18/04/2009	18	10,5	25,0	74	0,0
19/04/2009	19	10,0	26,0	55	0,0
20/04/2009	20	10,0	26,0	77	0,0
21/04/2009	21	11,0	25,0	81	0,0
22/04/2009	22	11,5	20,0	88	3,0
23/04/2009	23	12,5	24,0	75	0,0
24/04/2009	24	12,5	26,0	74	0,0
25/04/2009	25	11,5	24,0	77	2,5
26/04/2009	26	13,0	25,0	74	0,0
27/04/2009	27	12,0	27,0	75	0,0
28/04/2009	28	10,0	27,0	68	0,0
29/04/2009	29	10,0	27,0	68	0,0
30/04/2009	30	9,5	27,0	68	0,0
1° Dec		10,7	21,1	83	29,7
2° Dec		10,9	23,3	78	11,2
3° Dec		11,4	25,2	75	5,5
Promedio		11,0	23,2	79	46,4
Del total		8,5	27,0		





INFORME AGROMETEOROLOGICO DIARIO

DRA
PROVINCIA
MES

ANCASH
YUNGAY
MAYO 2009

Fecha	Dia	T° Minima	T° Máxima	H. RELATIVA	T.Precipitacion
01/05/2009	1	8,0	23,0	79	4,6
02/05/2009	2	11,0	22,0	76	0,0
03/05/2009	3	11,5	21,0	76	0,0
04/05/2009	4	10,0	27,0	69	0,0
05/05/2009	5	9,0	28,0	66	0,0
06/05/2009	6	8,0	28,0	72	0,0
07/05/2009	7	8,5	27,0	75	0,0
08/05/2009	8	8,0	27,0	69	0,0
09/05/2009	9	8,0	27,0	71	0,0
10/05/2009	10	8,0	26,0	73	0,0
11/05/2009	11	9,0	28,0	72	0,0
12/05/2009	12	8,0	24,0	76	0,0
13/05/2009	13	11,0	24,0	70	0,0
14/05/2009	14	8,5	27,0	71	0,0
15/05/2009	15	8,5	26,0	66	0,3
16/05/2009	16	11,0	25,0	68	0,0
17/05/2009	17	10,5	26,0	68	0,0
18/05/2009	18	12,5	25,0	72	0,0
19/05/2009	19	10,5	28,0	68	0,0
20/05/2009	20	10,0	28,0	62	0,0
21/05/2009	21	8,5	28,0	63	0,0
22/05/2009	22	9,0	25,0	65	0,0
23/05/2009	23	9,5	26,0	66	0,0
24/05/2009	24	9,0	26,0	67	0,0
25/05/2009	25	9,0	27,0	70	0,0
26/05/2009	26	9,0	26,0	69	0,0
27/05/2009	27	11,5	26,5	68	0,0
28/05/2009	28	7,5	27,0	66	0,0
29/05/2009	29	8,5	27,0	63	0,0
30/05/2009	30	8,5	25,0	66	0,0
31/05/2009	31	8,0	26,0	69	0,0
1° Dec		9,0	25,6	73	4,6
2° Dec		10,0	26,1	69	0,3
3° Dec		8,9	26,3	67	0,0
Promedio		9,3	26,0	70	4,9
Del total		7,5	28,0		


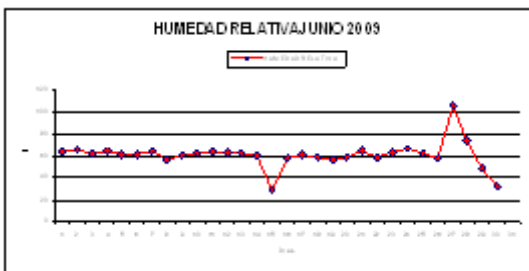
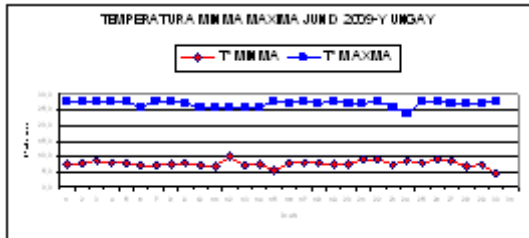


INFORME AGROMETEOROLOGICO DIARIO

DRA ANCASH
PROVINCIA YUNGAY
MES JUNIO 2009

Fecha	Dia	T° Mínima	T° Máxima	H. RELATIVA	T.Precipitacion
01/06/2009	1	7,5	28,0	63	0,0
02/06/2009	2	8,0	28,0	66	0,0
03/06/2009	3	8,5	28,0	62	0,0
04/06/2009	4	8,0	28,0	64	0,0
05/06/2009	5	8,0	28,0	61	0,0
06/06/2009	6	7,0	26,0	61	0,0
07/06/2009	7	7,0	28,0	65	0,0
08/06/2009	8	7,5	28,0	56	0,0
09/06/2009	9	8,0	27,0	61	0,0
10/06/2009	10	7,0	26,0	62	0,0
11/06/2009	11	7,0	26,0	64	0,0
12/06/2009	12	10,0	26,0	64	0,0
13/06/2009	13	7,0	26,0	62	0,0
14/06/2009	14	7,5	26,0	60	0,0
15/06/2009	15	5,5	28,0	29	0,0
16/06/2009	16	8,0	27,0	57	0,0
17/06/2009	17	8,0	28,0	61	0,0
18/06/2009	18	8,0	27,0	59	0,0
19/06/2009	19	7,5	28,0	56	0,0
20/06/2009	20	7,5	27,0	59	0,0
21/06/2009	21	9,0	27,0	65	0,0
22/06/2009	22	9,0	28,0	58	0,0
23/06/2009	23	7,5	26,0	64	0,0
24/06/2009	24	8,5	24,0	66	0,0
25/06/2009	25	8,0	28,0	63	2,1
26/06/2009	26	9,0	28,0	58	0,0
27/06/2009	27	8,5	27,0	106	0,0
28/06/2009	28	6,5	27,0	73	0,0
29/06/2009	29	7,5	27,0	49	0,0
30/06/2009	30	4,5	28,0	33	0,0

1° Dec	7,7	27,5	62	0,0
2° Dec	7,6	26,9	57	0,0
3° Dec	7,8	27,0	64	2,1
Promedio	7,7	27,1	61	2,1
Del total	4,5	28,0		


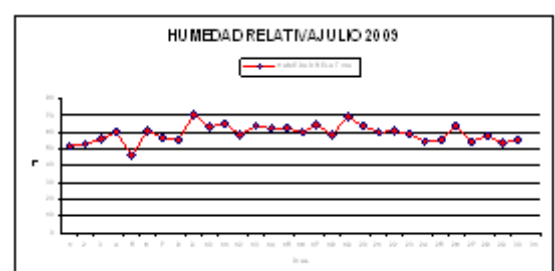



INFORME AGROMETEOROLOGICO DIARIO

DRA ANCASH
PROVINCIA YUNGAY
MES JUNIO 2009

Fecha	Dia	T° Mínima	T° Máxima	H. RELATIVA	T.Precipitacion
01/06/2009	1	6,5	29,0	51	0,0
02/06/2009	2	7,0	29,0	53	0,0
03/06/2009	3	8,0	24,0	56	0,0
04/06/2009	4	6,0	28,0	60	0,0
05/06/2009	5	6,5	27,5	46	0,0
06/06/2009	6	7,0	27,0	61	0,0
07/06/2009	7	8,5	28,0	57	0,0
08/06/2009	8	9,5	25,0	56	0,0
09/06/2009	9	8,5	26,0	71	0,9
10/06/2009	10	8,0	26,0	63	0,0
11/06/2009	11	6,0	27,0	66	0,0
12/06/2009	12	7,5	27,5	58	0,0
13/06/2009	13	7,0	26,0	64	0,0
14/06/2009	14	7,5	27,0	62	0,0
15/06/2009	15	7,5	27,0	62	0,0
16/06/2009	16	8,0	28,0	60	0,0
17/06/2009	17	6,0	28,0	65	0,0
18/06/2009	18	6,0	27,0	58	0,0
19/06/2009	19	8,5	28,0	69	0,0
20/06/2009	20	9,0	28,0	64	0,0
21/06/2009	21	6,5	28,0	60	0,0
22/06/2009	22	8,0	28,0	61	0,0
23/06/2009	23	9,0	27,0	59	0,0
24/06/2009	24	8,0	27,0	55	0,0
25/06/2009	25	7,5	27,5	56	0,0
26/06/2009	26	7,0	26,5	64	0,0
27/06/2009	27	6,0	27,0	55	0,0
28/06/2009	28	7,0	28,0	58	0,0
29/06/2009	29	7,5	28,0	54	0,0
30/06/2009	30	7,0	28,0	56	0,0

1° Dec	7,6	27,0	57	0,9
2° Dec	7,3	27,4	63	0,0
3° Dec	7,4	27,5	58	0,0
Promedio	7,4	27,3	59	0,9
Del total	6,0	29,0		



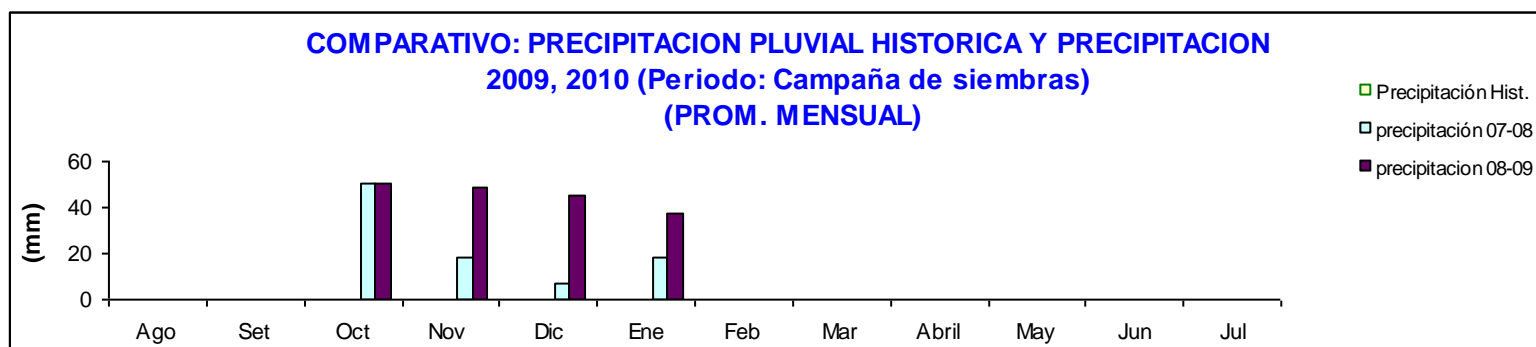


CUADRO RESUMEN

Información Meteorológica Mensual por Campaña de Siembra 2009-2010

Estación:	Vivero Municipal Campo Santo	Latitud:	09°9'9.3" Sur	EPE	4 METROS
Departamento:	Ancash	Longitud:	77°44'132" Oeste		
Provincia:	Yungay	Altitud:	2556	m.s.n.m.	
Distrito:	Yungay	Campaña	2009 - 2010		

Variable	2009-2010											
	Ago	Set	Oct	Nov	Dic	Ene	Feb	Mar	Abril	May	Jun	Jul
T° máxima promedio (°C)	27.3	27.4	25.1	25.6	25.2	26.0						
T° máxima absoluta (°C)	29.0	29.0	28.0	29.5	30.0	29.5						
T° mínima promedio (°C)	8.0	8.8	11.5	10.0	11.5	11.3						
T° mínima absoluta (°C)	6.0	6.0	8.5	4.0	7.5	7.0						
T° promedio (°C)	16.8	17.8	16.6	17.0	17.4	17.6						
HR promedio 07 horas (%)	81	84	87	81	91	91						
HR promedio 13 horas (%)	39	43	41	59	63	48						
HR promedio 19 horas (%)	55	49	72	79	82	80						
HR promedio (%)	58	58	67	73	79	73						
Precipitación 09-10 (mm)	0	0	50.7	48.5	45.6	37.2						
Precipitación 08-09 (mm)	0.0	0.0	50.7	17.9	6.9	17.9						
Precipitación 07-08 (mm)	2.6	3.9	28.7	0	0	0.0						
Precipitación Hist. (mm)												



INFORME AGROMETEOROLOGICO DIARIO

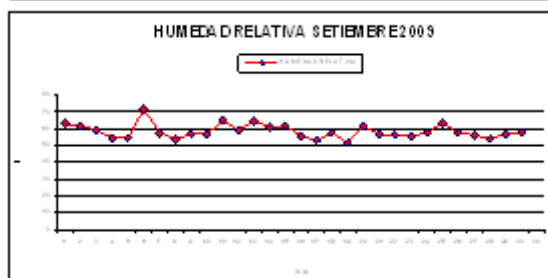

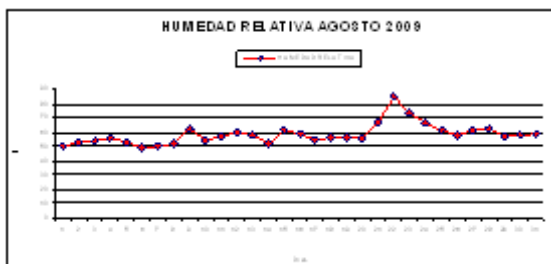

DRA ANCASH
PROVINCIA YUNGAY
MES AGOSTO 2009

Fecha	Dia	T° Mínima	T° Máxima	H. RELATIVA	T.Precipitacion
01/08/2009	1	7.0	28.0	50	0.0
02/08/2009	2	7.5	28.0	53	0.0
03/08/2009	3	7.0	27.0	54	0.0
04/08/2009	4	11.0	25.0	57	0.0
05/08/2009	5	9.0	28.0	53	0.0
06/08/2009	6	6.5	28.0	50	0.0
07/08/2009	7	7.5	25.0	50	0.0
08/08/2009	8	7.5	28.0	52	0.0
09/08/2009	9	7.0	28.0	62	0.0
10/08/2009	10	8.5	28.0	54	0.0
11/08/2009	11	8.0	27.0	57	0.0
12/08/2009	12	10.0	28.5	60	0.0
13/08/2009	13	8.5	29.0	58	0.0
14/08/2009	14	7.5	28.5	52	0.0
15/08/2009	15	6.5	27.0	62	0.0
16/08/2009	16	6.0	27.5	59	0.0
17/08/2009	17	7.5	28.0	54	0.0
18/08/2009	18	6.5	26.0	56	0.0
19/08/2009	19	7.5	27.0	57	0.0
20/08/2009	20	8.0	27.0	55	0.0
21/08/2009	21	7.5	28.0	66	0.0
22/08/2009	22	10.0	23.0	85	0.0
23/08/2009	23	8.5	26.0	73	0.0
24/08/2009	24	8.0	27.0	67	0.0
25/08/2009	25	8.5	28.0	62	0.0
26/08/2009	26	10.5	27.5	58	0.0
27/08/2009	27	9.5	28.0	62	0.0
28/08/2009	28	9.5	28.0	62	0.0
29/08/2009	29	6.5	27.0	57	0.0
30/08/2009	30	7.5	27.0	58	0.0
31/08/2009	31	7.0	28.0	59	0.0
1° Dec		7.9	27.3	53	0.0
2° Dec		7.6	27.6	57	0.0
3° Dec		8.5	27.0	64	0.0
Promedio		8.0	27.3	58	0.0
Del total		6.0	29.0		

INFORME AGROMETEOROLOGICO DIARIO

DRA ANCASH
PROVINCIA YUNGAY
MES SETIEMBRE 2009

Fecha	Dia	T° Mínima	T° Máxima	H. RELATIVA	T.Precipitacion
01/09/2009	1	8.0	28.0	63	0.0
02/09/2009	2	9.5	27.5	61	0.0
03/09/2009	3	8.5	28.0	59	0.0
04/09/2009	4	8.5	29.0	55	0.0
05/09/2009	5	8.5	28.0	55	0.0
06/09/2009	6	8.0	28.5	72	0.0
07/09/2009	7	7.0	27.0	58	0.0
08/09/2009	8	6.5	26.5	54	0.0
09/09/2009	9	6.0	28.0	57	0.0
10/09/2009	10	7.0	27.0	57	0.0
11/09/2009	11	9.5	24.0	65	0.0
12/09/2009	12	10.0	28.0	59	0.0
13/09/2009	13	8.0	28.0	65	0.0
14/09/2009	14	8.0	28.0	61	0.0
15/09/2009	15	9.5	25.0	61	0.0
16/09/2009	16	10.0	28.0	55	0.0
17/09/2009	17	12.0	28.0	53	0.0
18/09/2009	18	9.0	27.5	58	0.0
19/09/2009	19	8.5	26.0	52	0.0
20/09/2009	20	8.0	28.0	61	0.0
21/09/2009	21	10.0	26.0	57	0.0
22/09/2009	22	11.5	27.0	56	0.0
23/09/2009	23	9.5	28.0	55	0.0
24/09/2009	24	8.5	27.0	58	0.0
25/09/2009	25	9.5	24.0	63	0.0
26/09/2009	26	9.5	26.5	58	0.0
27/09/2009	27	8.5	28.0	56	0.0
28/09/2009	28	9.0	29.0	54	0.0
29/09/2009	29	10.0	28.5	57	0.0
30/09/2009	30	9.0	28.5	58	0.0
1° Dec		7.8	27.8	59	0.0
2° Dec		9.3	27.1	59	0.0
3° Dec		9.5	27.3	57	0.0
Promedio		8.8	27.4	58	0.0
Del total		6.0	29.0		



INFORME AGROMETEOROLOGICO DIARIO

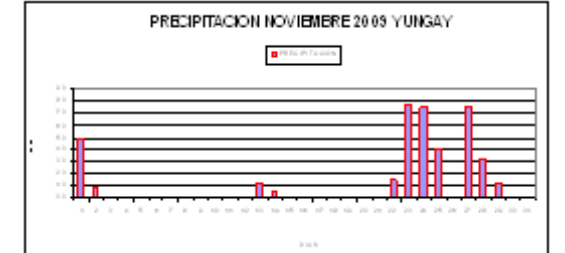

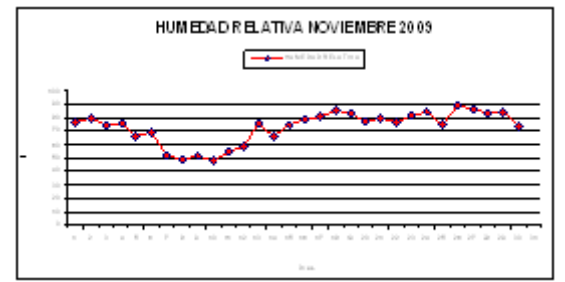
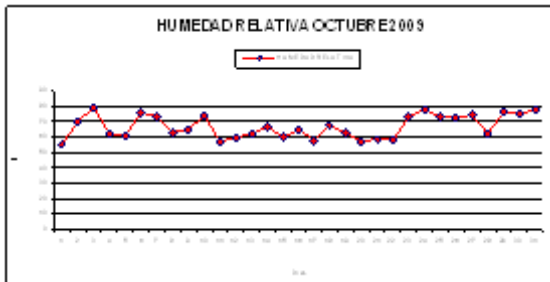


DRA
PROVINCIA ANCASH
MES YUNGAY
OCTUBRE 2009

INFORME AGROMETEOROLOGICO DIARIO

DRA
PROVINCIA ANCASH
MES YUNGAY
NOVIEMBRE 2009

Fecha	Dia	T° Mínima	T° Máxima	H. RELATIVA	T.Precipitacion
01/10/2009	1	10.0	27.0	56	0.0
02/10/2009	2	9.0	24.0	70	2.7
03/10/2009	3	8.5	24.0	80	0.0
04/10/2009	4	11.0	25.0	62	0.0
05/10/2009	5	11.0	23.0	60	0.0
06/10/2009	6	12.0	22.0	76	9.8
07/10/2009	7	10.0	24.0	74	0.0
08/10/2009	8	9.0	27.0	63	0.0
09/10/2009	9	12.0	27.0	65	0.0
10/10/2009	10	12.0	22.0	75	0.0
11/10/2009	11	12.5	27.0	57	0.0
12/10/2009	12	11.0	24.0	60	0.0
13/10/2009	13	10.0	26.0	63	0.0
14/10/2009	14	12.0	24.0	66	0.9
15/10/2009	15	12.0	25.0	60	0.0
16/10/2009	16	12.0	27.0	65	0.9
17/10/2009	17	13.0	28.0	58	0.0
18/10/2009	18	12.5	21.0	68	0.0
19/10/2009	19	11.5	26.0	63	0.0
20/10/2009	20	10.0	27.0	57	0.0
21/10/2009	21	12.5	27.0	59	0.0
22/10/2009	22	11.5	27.0	58	1.8
23/10/2009	23	12.0	27.0	74	0.6
24/10/2009	24	11.5	24.0	78	1.8
25/10/2009	25	13.0	27.0	74	6.0
26/10/2009	26	12.5	26.0	73	3.8
27/10/2009	27	13.0	22.0	74	3.0
28/10/2009	28	13.0	24.0	62	9.8
29/10/2009	29	12.5	23.0	76	8.1
30/10/2009	30	12.5	26.0	75	1.5
31/10/2009	31	13.0	19.0	78	11.8
1° Dec		10.5	24.5	68	12.5
2° Dec		11.7	25.5	62	1.8
3° Dec		12.5	24.7	71	48.2
Promedio		11.5	24.9	67	62.5
Del total		8.5	28.0		

Fecha	Dia	T° Mínima	T° Máxima	H. RELATIVA	T.Precipitacion
01/11/2009	1	13.0	25.0	77	4.9
02/11/2009	2	12.5	25.0	80	0.9
03/11/2009	3	12.0	26.5	75	0.0
04/11/2009	4	9.5	24.0	76	0.0
05/11/2009	5	7.0	26.0	67	0.0
06/11/2009	6	6.0	25.0	69	0.0
07/11/2009	7	6.0	27.0	52	0.0
08/11/2009	8	4.0	27.0	49	0.0
09/11/2009	9	6.5	28.5	52	0.0
10/11/2009	10	5.5	28.5	48	0.0
11/11/2009	11	6.5	25.0	55	0.0
12/11/2009	12	7.0	23.0	58	0.0
13/11/2009	13	11.0	29.0	76	1.2
14/11/2009	14	9.0	29.5	66	0.6
15/11/2009	15	10.5	27.0	75	0.0
16/11/2009	16	12.0	26.0	78	0.0
17/11/2009	17	8.0	25.0	81	0.0
18/11/2009	18	12.5	25.0	85	0.0
19/11/2009	19	11.0	25.0	84	0.0
20/11/2009	20	11.0	25.0	77	0.0
21/11/2009	21	11.5	27.0	80	0.0
22/11/2009	22	11.0	27.5	77	1.5
23/11/2009	23	12.0	22.0	82	7.8
24/11/2009	24	14.0	24.0	85	7.5
25/11/2009	25	13.0	27.0	75	4.1
26/11/2009	26	8.5	24.0	89	0.0
27/11/2009	27	13.0	23.5	86	7.5
28/11/2009	28	12.0	24.0	84	3.3
29/11/2009	29	12.5	21.0	84	1.2
30/11/2009	30	11.0	26.0	74	0.0
1° Dec		8.2	26.3	64	5.8
2° Dec		9.9	26.0	74	1.8
3° Dec		11.9	24.6	82	32.9
Promedio		10.0	25.6	73	40.5
Del total		4.0	29.5		



INFORME AGROMETEOROLOGICO DIARIO

DRA
PROVINCIA YUNGAY
MES DICIEMBRE 2009

Fecha	Dia	T° Mínima	T° Máxima	H. RELATIVA	T.Precipitacion
01/12/2009	1	7.5	27.0	78	0.0
02/12/2009	2	12.5	27.0	77	2.1
03/12/2009	3	9.0	23.0	85	5.6
04/12/2009	4	11.0	26.0	86	2.4
05/12/2009	5	12.5	26.0	84	0.0
06/12/2009	6	11.5	21.0	67	0.0
07/12/2009	7	12.0	24.0	76	0.0
08/12/2009	8	11.5	25.0	80	0.0
09/12/2009	9	12.0	24.0	77	0.0
10/12/2009	10	10.5	26.0	77	0.0
11/12/2009	11	10.5	26.0	73	0.0
12/12/2009	12	9.0	25.0	72	0.0
13/12/2009	13	9.0	25.0	68	0.0
14/12/2009	14	11.0	28.0	75	0.0
15/12/2009	15	11.0	28.0	85	1.5
16/12/2009	16	13.5	30.0	77	4.8
17/12/2009	17	14.0	25.0	82	0.0
18/12/2009	18	13.0	24.0	82	0.0
19/12/2009	19	12.5	25.0	87	0.0
20/12/2009	20	12.5	22.0	88	4.5
21/12/2009	21	12.0	24.0	81	1.5
22/12/2009	22	12.0	24.0	86	4.8
23/12/2009	23	11.0	26.0	77	1.5
24/12/2009	24	12.0	25.0	81	3.0
25/12/2009	25	13.0	23.0	74	1.5
26/12/2009	26	11.5	24.0	82	0.0
27/12/2009	27	12.0	24.0	71	2.3
28/12/2009	28	11.0	25.5	76	0.0
29/12/2009	29	12.0	26.0	77	0.0
30/12/2009	30	11.0	27.5	76	0.0
31/12/2009	31	12.5	26.5	74	0.0
1° Dec		11.0	24.9	79	10.1
2° Dec		11.6	25.8	79	10.8
3° Dec		11.8	25.0	78	14.6
Promedio		11.5	25.2	78	35.5
Del total		7.5	30.0		

INFORME AGROMETEOROLOGICO DIARIO

DRA
PROVINCIA YUNGAY
MES ENERO 2010

Fecha	Dia	T° Mínima	T° Máxima	H. RELATIVA	T.Precipitacion
01/01/2010	1	8.0	27.5	70	0.0
02/01/2010	2	7.0	28.0	71	0.0
03/01/2010	3	7.5	28.5	72	0.0
04/01/2010	4	9.5	27.5	67	0.0
05/01/2010	5	12.5	25.0	74	0.0
06/01/2010	6	12.0	28.5	72	0.3
07/01/2010	7	11.0	29.0	74	0.0
08/01/2010	8	13.5	28.5	71	0.0
09/01/2010	9	13.5	29.5	74	2.3
10/01/2010	10	12.5	24.0	79	1.2
11/01/2010	11	12.0	26.0	74	0.0
12/01/2010	12	12.0	26.5	73	0.0
13/01/2010	13	9.5	27.0	73	0.0
14/01/2010	14	12.0	24.0	81	3.8
15/01/2010	15	12.5	21.5	80	3.8
16/01/2010	16	12.0	25.0	75	0.0
17/01/2010	17	13.5	28.0	71	0.0
18/01/2010	18	13.5	28.0	72	0.0
19/01/2010	19	14.0	25.0	74	0.0
20/01/2010	20	10.5	26.0	74	6.0
21/01/2010	21	10.5	26.0	76	1.8
22/01/2010	22	14.0	21.5	89	7.2
23/01/2010	23	12.0	23.5	82	3.0
24/01/2010	24	12.0	22.0	77	0.0
25/01/2010	25	11.5	26.0	74	0.0
26/01/2010	26	11.0	24.0	69	0.0
27/01/2010	27	10.0	24.5	66	0.0
28/01/2010	28	10.5	26.0	63	0.0
29/01/2010	29	10.0	26.0	65	0.0
30/01/2010	30	9.0	28.0	62	0.0
31/01/2010	31	9.5	28.0	65	0.0
1° Dec		10.7	27.6	72	3.8
2° Dec		12.2	25.7	75	13.6
3° Dec		10.9	25.0	72	12.0
Promedio		11.2	26.1	73	29.4
Del total		7.0	29.5		

